

Pěkné prázdniny 2012



Podpořeno
Sportovním fondem
města Turnova.



ZIKUDA
VODOHOSPODÁŘSKÉ STAVBY spol. s.r.o.
VÝSTAVBA VODOVODŮ A KANALIZACÍ
Nudvojovice 2103, 511 01 Turnov, tel.: 481 311 195, www.zikuda.cz



Pěkné prázdniny v českém ráji 2012 / Nice holidays in Bohemian Paradise 2012

Instructions

Dear orienteering friends,

Welcome to Nice holidays competition 2012. After a year we meet once again in beautiful terrains of Bohemian Paradise. I wish you to deal with our tricky rocky terrains without difficulties and to fully enjoy a holiday atmosphere of our competition. I hope you will enjoy your stay in Malá Skála and you will come back again next year.

Daniel Wolf, head of OC, PP 2012

COMMON INFORMATION FOR ALL STAGES

Event centre: Meadow in Malá Skála, GPS: 50°37'57.453"N, 15°11'23.683"E,

Registration: in the Event centre (EC), we ask for a registration of whole clubs at once, only for runners registered via email!

Friday	24.8.2012	7 pm to 10 pm
Saturday	25.8.2012	7.30 am to 9 am
Sunday	26.8.2012	8 am to 9 am

Parking: In the event centre according to the instructions of organizers. Parking fee of 50 CZK per car for the whole competition weekend is to be paid directly on the spot! Please respect one way traffic. It is forbidden to park out of our parking place!

Accommodation: In the EC in your own tents. Registered runners receive wrist bands, it will be checked! PP Camp is opened from Friday 24.8. 12.00 till Sunday 26.8. 16.00.

Washing: Toilets, water and temporary showers are available in the EC. Nearby the EC there is a river, we'll offer a beach – "PP Pláž". It is forbidden to use shampoos and detergents.

Refreshment: In the EC we offer PP restaurant - beer, lemonade, cakes, hot meal and beverages. There is a plenty of restaurants in Malá Skála, check our map.

Baby sit: available in the EC.

Control descriptions: available only in the EC!

Punching system: SportIdent, in case of malfunction use the "R" fields on the map. If "R" fields are used, please, hand over your map immediately in the finish area. Please, check your SI card number in the start list and if it is wrong, ask for the correction at the registration desk. In case of loss of hired SI card 1000 CZK will be charged.

Reading SI card: in the EC – behind finish line (S1,S2), please read your SI card immediately after finishing stage 3

First aid: There is a doctor available in the finish area. Competitors compete at their own risk.

Regulation: Rules of Czech orienteering federation (SOS) apply.

Key for overall standings: Overall standings are made up of sum of times of all 3 stages.

Awarding ceremony: Sunday, August 21 in the EC. As soon as possible and as the particular class is finished. The exact time depends on you. Please do not hesitate with the reading of your SI card. The prizes will be given in the overall standings to the first three in all classes.

Expected jury line-up: will be specified on Friday in the EC.

Other:

Ways to starts are marked with blue-white ribbons.

Maps for all stages are waterproof.

Courses for classes HDR a HD10L are marked with orange ribbons.

HDR class can use 2 maps – for a runner and for a parent.

Attention:



It is strictly forbidden to use grip and spike shoes. It will be checked! But we recommend you cross shoes suitable for running in a tough forest.

There are huge rocks and cliffs in competition areas, be careful! Competitors compete at their own risk.

The competition is held in the area which is in the particular interest of the Protected Natural Area Bohemian Paradise Administration. Please, keep all the instructions of organizers! You are not allowed to arrange any individual training without prior consultation with TJ Turnov club or directly with PNABPA, even when you have the maps from this competition!

STAGE 1 – middle distance
Saturday 25th August 2012

Start: 00 = 9:30, interval start
Event centre - start: 1800m, climbing: 170m !!
HDR class may start from start time 90.

Map: Zbirohy, scale 1:10000 for classes DH20-21, for other classes 1:7500,
contour interval 5m, stand 2012, A4

Finish area: In the EC.

Terrain: Rocky and hilly terrain, slope with stones.

Course planner: Jakub Oma Main referee: Jana Omová

Time limit: 100 minutes

Attention:

Way to start is crossing a busy railway. Be careful and see a light signal!
There is a huge climb on the way to start! Keep a lot of time prior to start.
Pre-start area is very small and steep. Use event centre and streets in Malá Skála for warm up.
There is no WC at the pre-start, please use toilets in the EC!! Water available.

Embargoed area: whole forest except the marked way to start !

There is a huge slope in the second half of the course from Zbirohy down towards finish area in Malá Skála. Be very careful it won't be the decisive part of the course!

Before the last control all courses are crossing a minor road. Pay attention.

STAGE 2 – sprint distance
Saturday 25th August 2012

Start: 00 = 16:00, Attention: 2 starts

Start 1: 2000m, climbing: 100m, Refreshment and WC at the pre-start, all other classes

Start 2: 1000m, climbing: 8m, Refreshment and WC at the pre-start
Start 2 only for classes: HDR, DH10L, DH10, DH12, D60, D65, H70 and P2.
HDR class may start from start time 90

Map: Vranové I., scale 1:5000, contour interval 2m, ISSOM, stand VII. 2012, A4

Finish area: In the EC.

Terrain: Rocky slope (ca 20%), urban areas, parks, asphalt (ca 80%)

Course planner: Martin Baier Main referee: Jindřich Konečný

Time limit: 60 minutes



Attention:

Municipality Malá Skála – Vranové I. is an embargoed area until the end of the race. After 4 pm on Saturday the whole municipality is out of bounds except marked way to start and the EC! Please plan your arrival to the EC before 16:00. Access street to the EC is also part of competition area.

There is regular traffic and tourism during the stage. There will be signs and organizers in the village, but be careful! Map is made in ISSOM2007 key! Please study its rules and specification. It's strictly forbidden to enter private areas and to cross impassable fences, cliffs, buildings, water etc.

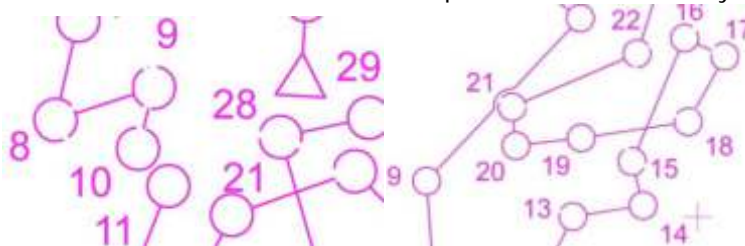
All classes are crossing a busy railway. This railway is bordered with 521.1 Area with forbidden access and it's strictly forbidden to cross it! Railway is crossable only through two tunnels marked in the map!!

STAGE 3 – long distance
Sunday 26th August 2012

Start: 00 = 9:30, Event centre - start 1700m, climbing: 160m !!
Refreshment and WC at the pre-start, HDR class may start from start time 90
Map: Drábovna, scale 1:10000, contour interval 5m, stand 2012, A4
Finish area: Finish area - Event centre 1700m (close to the start).
Please don't hesitate with the reading of your SI card.
Terrain: Rocky and hilly. Physically and technically demanding.
Course planner: Jindřich Konečný Main referee: Jana Omová
Time limit: 150 minutes

Attention:

Map is scaled 1:10000 and it is significantly generalized. For higher comfort during reading map there are two cut-outs on the right side of the map scaled to 1:5000. There is only map without the course. H21Elite class has map exchange in the middle of the course.
Finish area is very close to the pre-start area and there is a possibility for leaving clothes.
Lot of courses has controls close to each other. Read map and numbers carefully!



It's strictly forbidden to access villages Záborec, Borek, Pevahy and Vodňany by cars! Roads are part of competition area and you will be disqualified. Parking is allowed only in event centre and runners have to use marked way to start and from finish.

ACCOMPANYING PROGRAMME

Pre-PP Sprint
Friday 24th August 2012

Parking: Central parking Turnov, nearby the old bus station



GPS: 50°35'19.463"N, 15°9'11.101"E

Registration: from 16:30 in the information tent at the parking place

Descriptions: in the information tent and on the map

Changing rooms: not provided by the organizer; use your own cars;

WC available in the bus station building

Start: 00 = 17:30, parking - start 1600m; 5 meters climb

Map: Hrubý Rohozec, scale 1:4000, contour interval 2m, ISSOM2007, stand 2012

Finish area: finish area - parking 1200m; water in the finish available

Reading SI card: In the information tent at parking place. Time limit is 45 minutes.

Course planner: Tomáš Dlabaja Main referee: Daniel Wolf

Attention:

All classes are crossing busy railway. This railway is bordered with 521.1 Area with forbidden access and it's strictly forbidden to cross it! Railway is crossable only through two tunnels marked in the map!!

It's forbidden to enter grass in the park near the chateau marked in the map with 709 Out of bounds area symbol.

All classes are crossing a major road. There is a marked way from control point you have to use.

"PP Party" – official banquet
Saturday August 25th 2012

Traditional Nice Holidays orienteering party, start at 8 pm, no entrance fee for PP participants. You can expect it as usual for PP – movie shot and photos from the first day, The best Puncher competition - final round and prize giving ceremony, party with our DJ.

Pícha P kných Prázdnin (The best "Puncher" of Nice holidays)
Saturday 25th August 2012

Qualification rounds: 12.00 – 14.00 in the event centre, only 8 best punchers proceed to the final!

Final rounds: approx. at 9 pm, together with PP Party

Entries for the qualification are to be made directly on the start. No starting fee for PP participants.

Castle Vranov / Pantheon Malá Skála

All Nice Holiday participants have free entrance to Vranov castle. You have to show your SI card.

Thank you for coming and we wish you nice holidays with orienteering in Malá Skála!

Head of OC:	Daniel Wolf
Sports director, PR, media:	Jind ich Ko ínek
Main referee:	Jana Omová, R2
Course planners:	Jakub Oma, Martin Baier, Jind ich Ko ínek
IT, entries:	Martin Vá a
Map makers:	Josef Bor vka, Jan Pícek, Daniel Wolf
Training maps:	Pavel Hradec
Accompanying program:	Tomáš Dlabaja, Vít Zakou il










Web: <http://www.tur.cz/pekneprazdniny/> <http://www.niceholidays.cz>

The competition is held in the Protected Natural Area Bohemian Paradise (CHKO eský ráj). It is strictly forbidden to use grip and spike shoes. It will be checked!









ISSOM2007: Symbols / areas – forbidden access!






Impassable areas / symbols - forbidden access!

-  527.1 Area with forbidden access
-  709.0 Out-of-bounds area
-  421.0 Impassable vegetation
-  304.1 Impassable body of water
-  526.1 Building inside (not passable)
-  201.1 Impassable cliff
-  521.1 Impassable wall
-  524.0 Impassable fence
-  421.1 Impassable vegetation

Passable areas / symbols

-  526.2 Canopy
-  305.1 Passable body of water
-  519.1 Passable wall
-  522.0 Passable fence or railing
-  203.1 Passable rock face
-  306.0 Passable small watercourse
and other vegetation areas

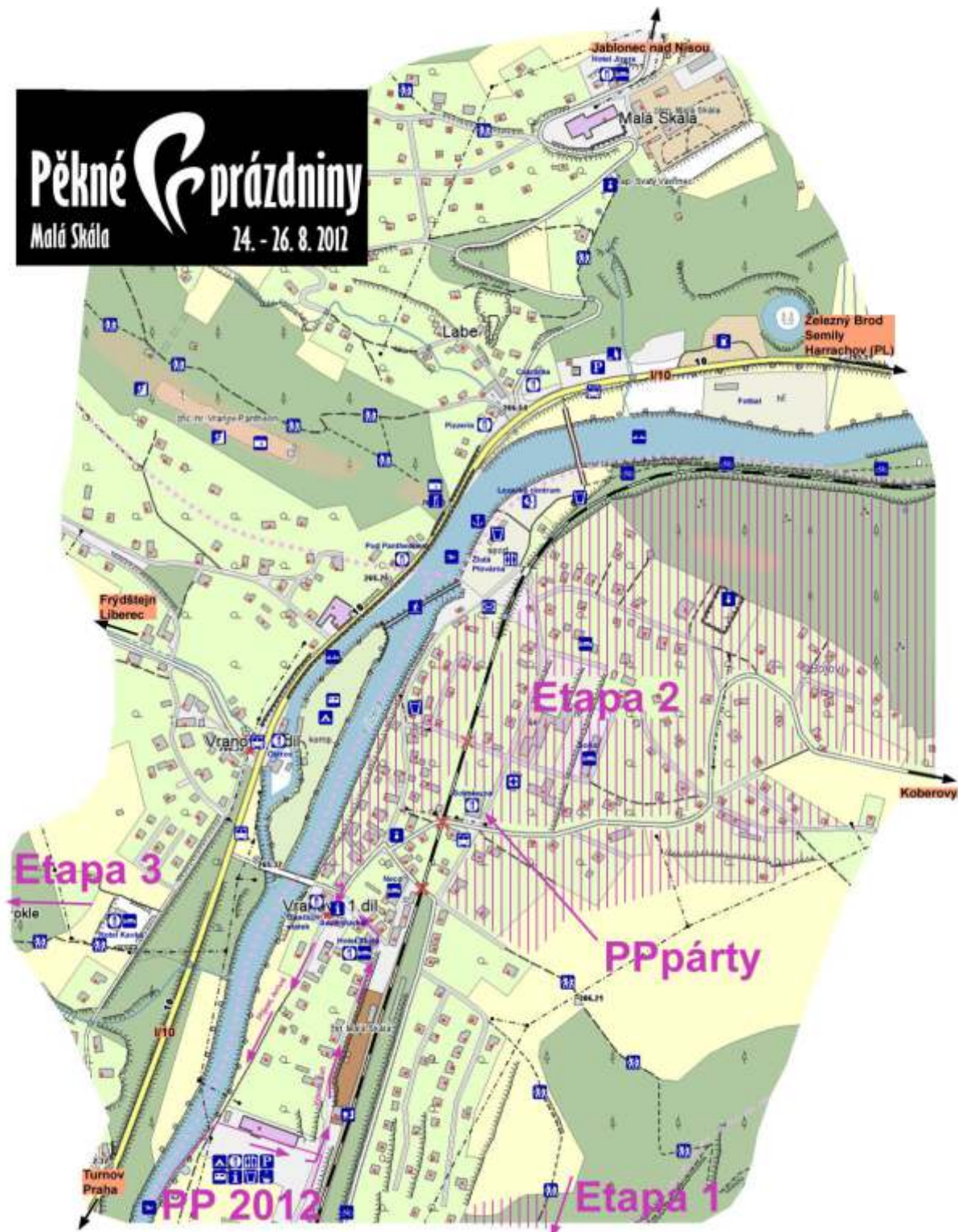
Nice holidays 2012 - Model situations

-  515.1 Railway - strictly impassable
-  515.1 Railway - passable with tunnel
-  708.0 Crossing point
-  711.0 Forbidden road
-  709.1 Temp.out-of-bounds area, outline



possible running along railway, crossing
and running on railway strictly forbidden!

Malá Skála: Event centre, restaurants, shops, public transport





NETA NOSTAS.COM